

SHARED USE PATH ON STRUCTURE

ST JOHNS RIVER

SHARED USE PATH ON FILL

EXISTING PARKING

ENTRANCE RAMP FROM GARY ST.

EXIT RAMP TO GARY ST.










Palm Ave

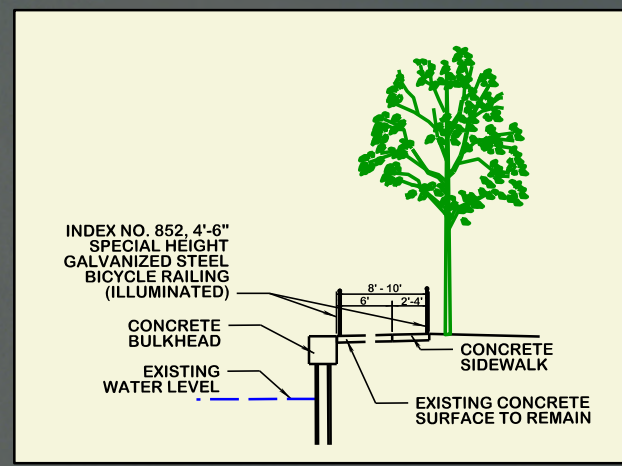
Gary St

San Marco Blvd

Gary St

**LEGEND**

-  EXISTING RIGHT-OF-WAY
-  EXISTING BRIDGE PIERS
-  PROPOSED PARKING
-  PROPOSED SHARED USE PATH ON FILL
-  PROPOSED SHARED USE PATH ON STRUCTURE
-  PROPOSED CONCRETE BARRIER WALL
-  PROPOSED PERMANENT EASEMENT
-  PROPOSED TEMPORARY EASEMENT
-  PROPOSED LIMITED ACCESS R/W



SIDEWALK WIDENING DETAIL